



Dec 30, 2005

STATE OF NORTH CAROLINA
DEPARTMENT OF TRANSPORTATION

MICHAEL F. EASLEY
GOVERNOR

LYNDO TIPPETT
SECRETARY

January 4, 2005

MEMORANDUM

To: T. Johnson, P.E.
Division Engineer

From: J. Kevin Lacy, P.E. *J. Lacy*
State Traffic Engineer

Subject: Notification of Route Change

Attached are copies of the highway traffic ordinances, effective December 30, 2005, changing the routing of US 64 in Chatham County. A map is also attached for your reference. Please revise signing as necessary.

If you have any questions or need additional information, please let me know.

JKL:jh

Attachment

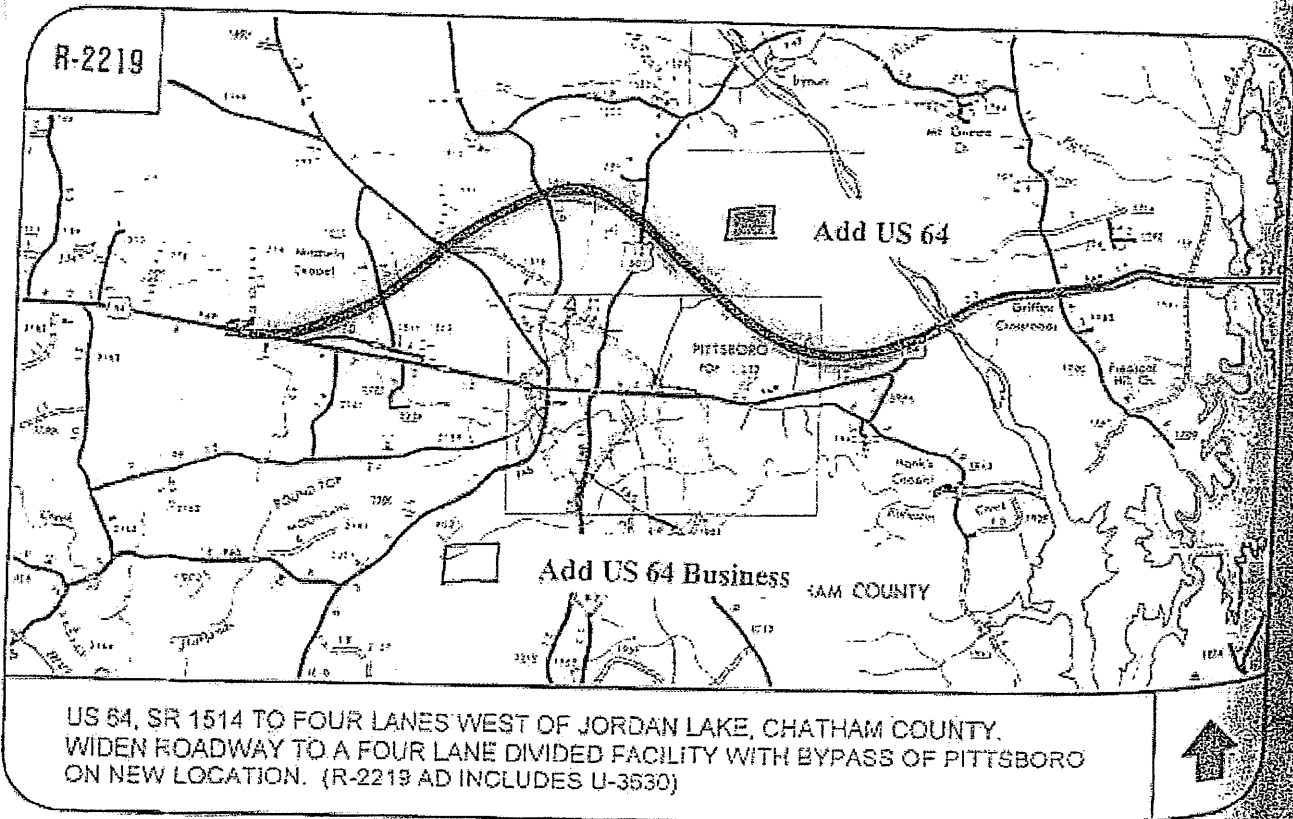
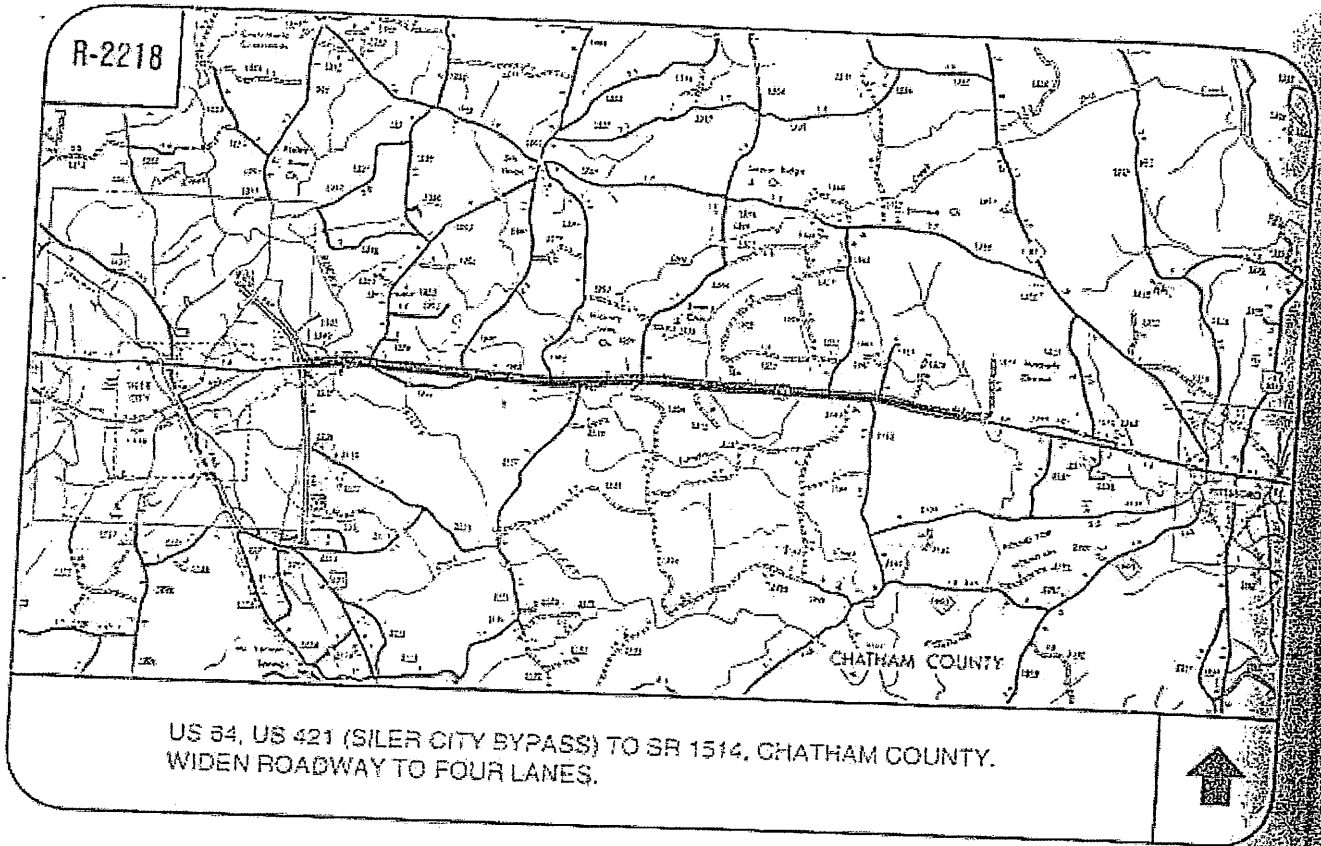
cc: A. L. Grandy, att.
Brian K. Mayhew, P.E., att.
R. W. Stone, P.E., att.
Hardec Cox, att.

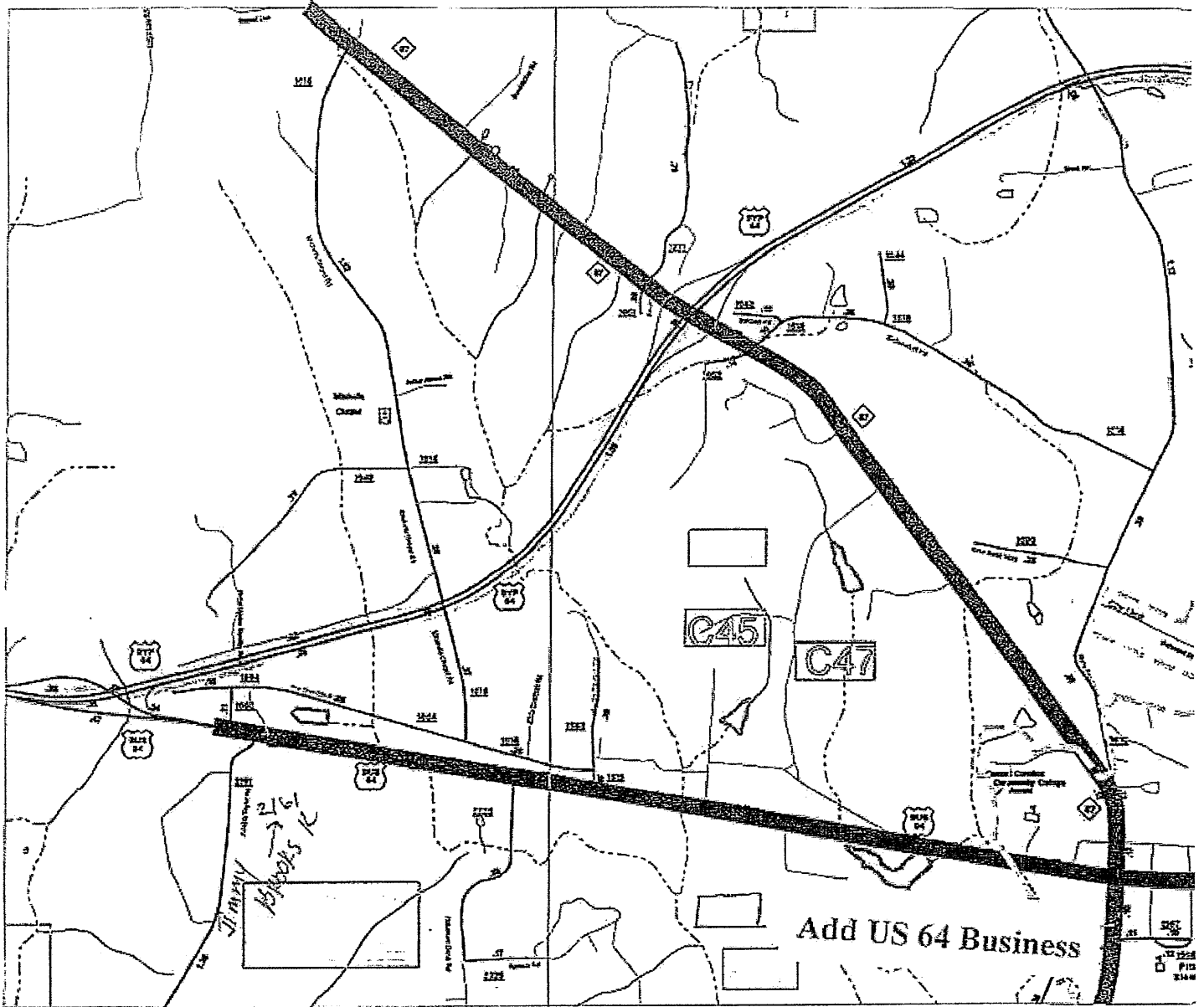
MAILING ADDRESS:
TRAFFIC ENGINEERING AND SAFETY SYSTEMS BRANCH
1501 MAIL SERVICE CENTER
RALEIGH NC 27699-1501

TELEPHONE 919-733-3915
FAX 919-733-2261

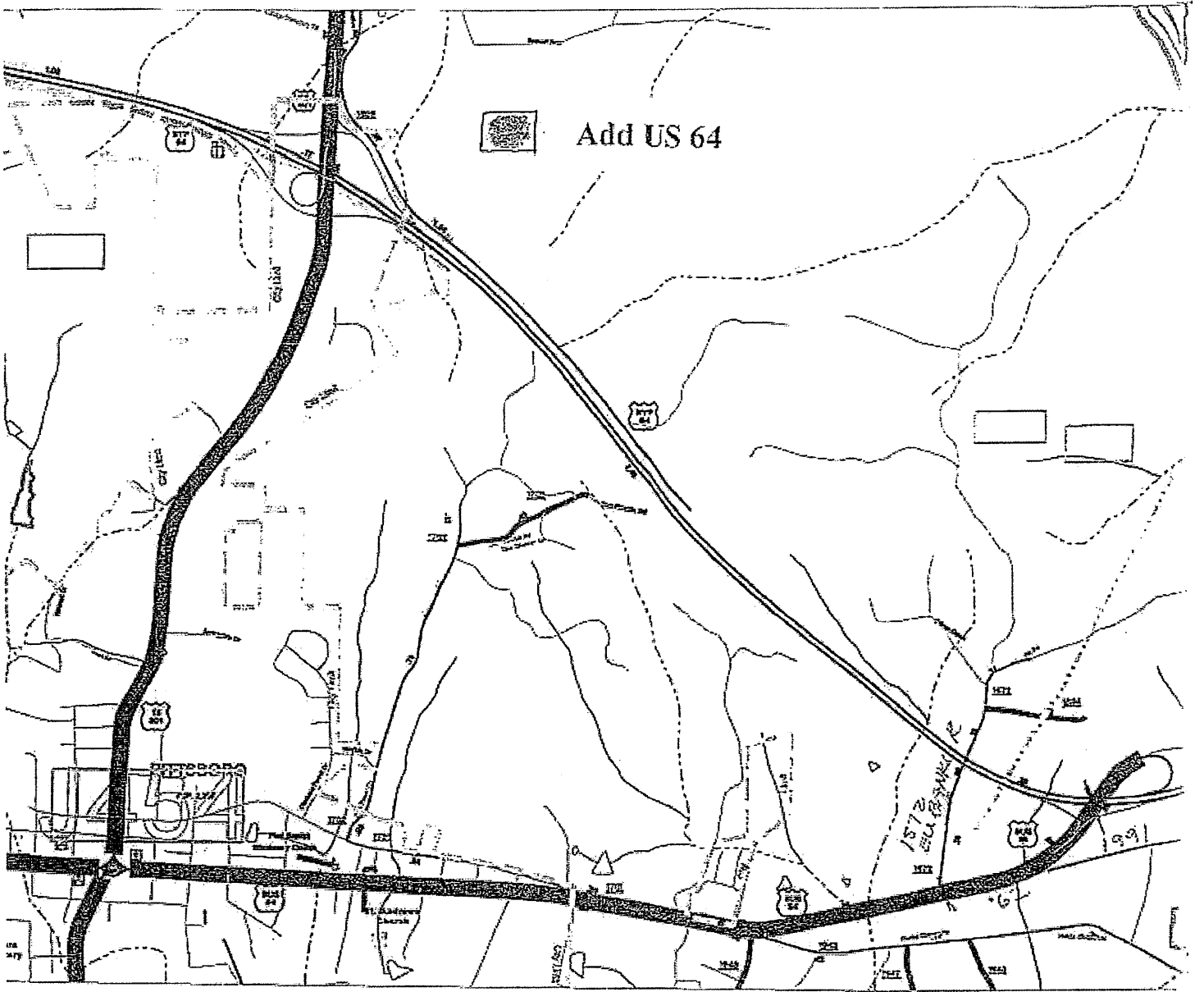
WEBSITE: WWW.DOT.STATE.NC.US

LOCATION:
122 NORTH McDOWELL STREET
RALEIGH NC 27603





...NR4CLSA9\chath[1].dgn 11/09/04 10:50:41 AM





STATE OF NORTH CAROLINA
 DEPARTMENT OF TRANSPORTATION
 P.O. BOX 25201, RALEIGH, N.C. 27611-5201

CERTIFICATION OF RULEMAKING

Certifying Agency: Department of Transportation

Action: X Adoption Amendment Repeal

Formal Action Date:	Statutory Authority: GS 136-30 GS 136-54	Public Notice Date: N/A
Public Hearing Date N/A	Public Hearing Not Required For This Action Under: GS 150A-1, 20-1	

Rule Summary (Also indicate change in rule if amended):
 Route Changes

Circumstances Requiring Rule Adoption, Amendment or Repeal:
 Necessary for public safety and welfare.

Effective Date: December 30, 2005


 OFFICER SIGNATURE

J. Kevin Lacy, P.E.
 TYPED NAME

State Traffic Engineer
 TITLE

BOARD OF TRANSPORTATION

HIGHWAY TRAFFIC ORDINANCES

The Board of Transportation has delegated to the Secretary of Transportation the authority to adopt and promulgate all rules and regulations and ordinances regulating traffic on the highways pursuant to authority of N.C.G.S. 143B-350 (g) (see 19A1NCAC 4A.0104).

The State Traffic Engineer is subdelegated the authority by the Secretary of Transportation to adopt and promulgate all necessary rules, regulations and ordinances for the use of and to police traffic on state highways, pursuant to authority of N.C.G.S. 143B-350 (g) (see 19A1NCAC 4A.0104).

Pursuant to that delegation, the State Traffic Engineer hereby adopts and promulgates the following ordinances based on traffic and engineering studies performed by the Traffic Engineering Branch, Department of Transportation, and in accordance with General Statute 136-30, 136-54.

ROUTE CHANGES

Division 03

Brunswick County

1. Delete the following routing of US 74 and add to US 421/NC 133 (northward to the southerly New Hanover County Line):

From US 17/US 74/US 76/US 421 in Brunswick County, eastward to the westerly New Hanover County Line.

New Hanover County

1. Delete the following routing of US 74 and add to US 421/NC 133 northward to Project U-0092A (Isabel Stelling Holmes Bridge), and add to TIP Projects U-0092A and U-0092B, concurrent with part of NC 133, and add to SR 2649:

From the easterly Brunswick County line, eastward in New Hanover County concurrent with US 76/US 421 on the Cape Fear Memorial Bridge to the Wilmington western corporate limit, then in Wilmington to US 17 Business (South Third Street)/US 421, eastward on (one-way eastbound) US 17N/US 74E/US 76E (Dawson Street), northward on (one-way northbound) US 17N (South Seventeenth Street), US 17/74 (Market Street) to US 74 (Eastwood Road)/SR 2649 (Martin Luther King, Jr. Parkway); also southbound on (one-way southbound) US 17S (South Sixteenth Street) from US 17S/US 74W/US 76W (Wooster Street) from the aforesaid South Sixteenth Street to the aforesaid South Third Street.

ROUTE CHANGES

Division 03

New Hanover County

1. Delete the following routing of SR 2649 and add as US 74:

Martin Luther King, Jr. Parkway from SR 1302 (North Twenty-third Street) eastward to US 17 (Market Street) in Wilmington and New Hanover County.

2. Delete the following routing of NC 133 and add as Secondary Road:

North Front Street, North Fourth Street and Cornelius Harnett Street in the City of Wilmington, Castle Hayne Road in New Hanover County, from Wilmington north corporate limit northward to Project U-0092A.

Division 07

Guilford County

1. Delete the following routing of US 311 and add as US 311 Business:

US 311 (Main Street) from Business I-85 northward to US 311. (Distance 5.19 miles)

2. Delete the following routing of SR 1979:

From US 311 eastward to NC 68 (Distance 1.70 miles)

3. Delete the following routing of Business I-85, US 29-70 and add as Business I-85, US 29-70-311:

From US 311 northward to new US 311. (Distance 1.36)

4. Add the following routing as US 311:

From Business I-85, US 29-70 northward to US 311. (Distance 6.92 miles)

ROUTE CHANGES

Division 8

Chatham County

1. Delete the following routing of US 64 and add as US 64 Business:

US 64 from TIP Project R-2219 at SR 1514 eastward to TIP Project R-2219, 0.62 mile east of SR 1572.

2. Add the following routing of US 64:

US 64 from existing US 64 west of Pittsboro, eastward along TIP Project R-2219 to existing US 64 east of Pittsboro.

Division 11

Watauga County

1. Delete the following routing of US 421/US 221 and add the remaining segment as a Secondary Road:

US 421/US 221, from US 421/US 221 (new), a point 0.1 mile east of SR 1655 to US 421 (new)/US 221. (Length = 8.2 miles)

2. Delete the following routing of US 421 and add the remaining segment as a Secondary Road:

From US 221 to US 421 (new). (Length = 0.24 mile)

3. Add the following routing of US 421/US 221:

Project R-529BA & R-529BB from a point 0.1 mile east of SR 1655 to US 221. (Length = 7.59 miles)

4. Add the following routing of US 421:

Project R-529BB from US 221 to a point 0.26 mile east of US 221. (Length = 0.26 mile)