

CHATHAM COUNTY ROAD NAMING REQUEST FORM

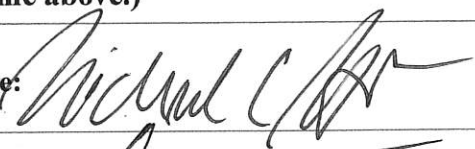

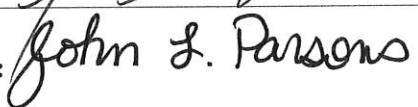



- **QUESTIONS:** Any questions concerning this form should be directed to: Denise Suits, 919-545-8163
- **RETURN COMPLETED FORM TO:** Chatham County Emergency Operations, P. O. Box 613, Pittsboro, NC 27312

ALL INFORMATION BELOW MUST BE COMPLETED

1. APPLICANT INFORMATION Name: <u>MICHAEL MATOS</u> Address: <u>513 SMITH LEVEL ROAD</u> City, State & Zip Code: <u>CHAPEL HILL, NC 27516</u> Phone Number: <u>919 - 259 - 4658</u>	2. TYPE OF REQUEST (check one box only) <input checked="" type="checkbox"/> Private road or driveway <input type="checkbox"/> Renaming of road <input type="checkbox"/> Other
3. PROPERTY INFORMATION State Road Number (if applicable): <u>N/A</u> Township where Road Originates: <u>PITTSBORO</u> Will the road be part of a development? Yes <input checked="" type="radio"/> No If a development, is it: <u>N/A</u> A major development A minor development Is it possible that this will become a state road? Yes <input checked="" type="radio"/> No Length of road: <u>MILE 8 A HALF (ESTIMATE)</u> Type of road (check one answer only) <input checked="" type="radio"/> Private <input type="radio"/> Public	4. ROAD NAME INFORMATION** What is the existing road name (if applicable)? <u>N/A</u> What are the proposed or new road name(s)? • <u>TRIBUTARY TRAIL</u> • • If existing name is to be changed, what is the reason for this change?
5. DIRECTIONS TO ROAD (only needed if it is a private road): <u>FROM U.S. HIGHWAY 15-501, TURN ONTO MOORE MOUNTAIN ROAD, HEADING NORTH. THE FOURTH DRIVEWAY ON THE RIGHT, BEFORE TORI LN, IS THE DRIVE TO BE NAMED. CURRENT HABITANTS RECEIVING MAIL AT 398 & 410 MOORE MOUNTAIN ROAD.</u>	
6. ATTACHMENTS REQUIRED Names, addresses and phone numbers of ALL adjacent property owners (see page 2).** <ul style="list-style-type: none"> • Signatures of at least 60% of adjacent property owners (see page 2). • Attached map with marked location of the road on the map. 	

****IMPORTANT:** The County Board of Commissioners may consider a number of factors when naming or renaming a road, including the number of adjacent owners, acreage of ownership, historical significance of a road name, and roads with similar names.

7. Signature of Applicant:  Date Submitted to County EOC: _____ Date of Signature: MAY 24 2020

PROVIDE A COMPLETE LIST OF ALL ADJACENT PROPERTY OWNERS, INCLUDING NAME, ADDRESS & PHONE NUMBERS.	SIGNATURES: We, the undersigned owners, are in favor of the proposed road name inserted here: <u>TRIBUTARY TRAIL</u> (NOTE: Only sign below if you approve of the road name above.)
Name: Michael Matos 919 Address: 513 Smith level Road 259-4658 Phone #: Chapel Hill, NC 27516	Signature: 
Name: Angela Brickley 919 Address: 513 Smith level Road 616-8525 Phone #: Chapel Hill, NC 27516	Signature: 
Name: John L. Parsons Address: 398 Moore mtn Rd Phone #: P. #sboro, NC 27312 (919) 880-3748	Signature: 
Name: Nancy J. Parsons Address: 14691 Tomahawk Lane Phone #: Big Rapids, MI 1-919-548-4509	Signature: 
Name: JEFF HUGHES Address: DURHAM, NC Phone #: 919-423-3442	Signature: 
Name: TANIA DAUTLICK Address: DURHAM, NC Phone #: 919-672-6682	Signature: 
Name: Address: Phone #:	Signature:
Name: Address: Phone #:	Signature:
Name: Address: Phone #:	Signature:
Name: Address: Phone #:	Signature:
Name: Address: Phone #:	Signature: