


CHATHAM COUNTY ROAD NAMING REQUEST FORM

- **QUESTIONS:** Any questions concerning this form should be directed to: Denise Suits, 919-545-8163
- **RETURN COMPLETED FORM TO:** Chatham County Emergency Operations, P. O. Box 613, Pittsboro, NC 27312

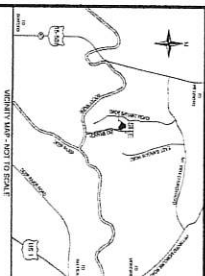
ALL INFORMATION BELOW MUST BE COMPLETED

<p>1. APPLICANT INFORMATION Name: Gordon & Annie Mc Bean Address: 2034 Battlewood Rd City, State & Zip Code: Apex, NC 27523 Phone Number: 9194349866</p>	<p>2. TYPE OF REQUEST (check one box only) <input checked="" type="checkbox"/> Private road or driveway <input type="checkbox"/> Renaming of road <input type="checkbox"/> Other</p>
<p>3. PROPERTY INFORMATION State Road Number (if applicable): Township where Road Originates: :Select one here Will the road be part of a development? Yes <input checked="" type="checkbox"/> No <input type="checkbox"/> If a development, is it: A major development <input type="checkbox"/> A minor development <input checked="" type="checkbox"/> Is it possible that this will be come a state road? Yes <input type="checkbox"/> No <input checked="" type="checkbox"/> Length of road: 1000 feet Type of road (check one answer only) Private <input checked="" type="checkbox"/> Public <input type="checkbox"/></p>	<p>4. ROAD NAME INFORMATION** What is the existing road name (if applicable)? What are the proposed or new road name(s)? ✱• McNel Way • McFort Way • If existing name is to be changed, what is the reason for this change?</p>
<p>5. DIRECTIONS TO ROAD (only needed if it is a private road): Directions: From Pittsboro, Take 15-501/87 south for 5miles, turn left on Mt View Church Road.Go one mile, turn right on SR 1954 GadeBryant Road.</p>	
<p>6. ATTACHMENTS REQUIRED Names, addresses and phone numbers of ALL adjacent property owners (see page 2).**</p> <ul style="list-style-type: none"> • Signatures of at least 60% of adjacent property owners (see page 2). • Attached map with marked location of the road on the map. 	

****IMPORTANT:** The County Board of Commissioners may consider a number of factors when naming or renaming a road, including the number of adjacent owners, acreage of ownership, historical significance of a road name, and roads with similar names.

7. Signature of Applicant:  Date of Signature: 8/29/2023
 Date Submitted to County EOC: _____

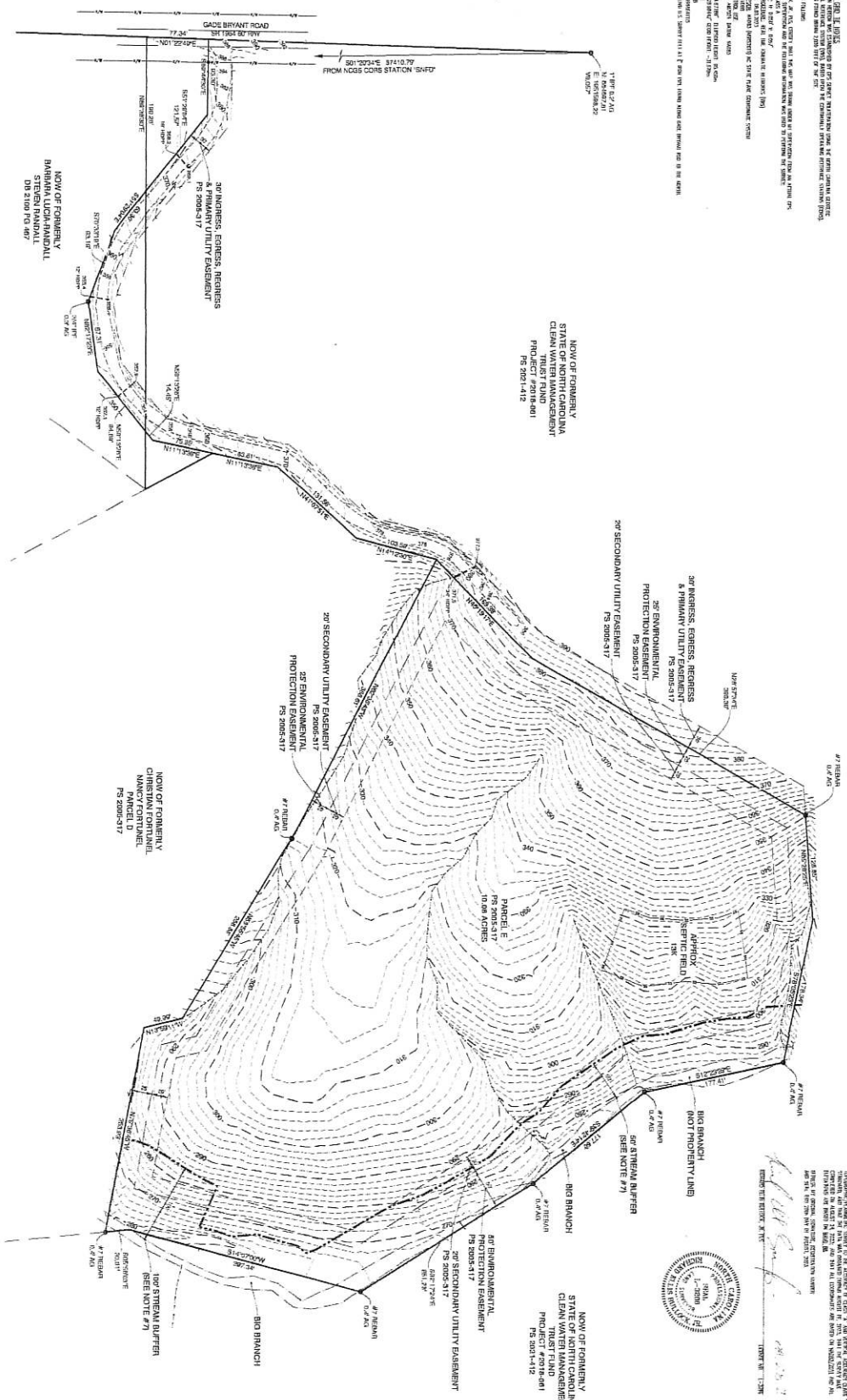
<p>PROVIDE A COMPLETE LIST OF ALL ADJACENT PROPERTY OWNERS, INCLUDING NAME, ADDRESS & PHONE NUMBERS.</p>	<p>SIGNATURES: We, the undersigned owners, are in favor of the proposed road name inserted here: McNel Way (NOTE: Only sign below if you approve of the road name above.)</p>
<p>Name: Christian & Nancy Fortunel Address: 1033 Duke St, Durham NC 27707 Phone #: 9734629462</p>	<p>Signature: <i>Fortunel-Nancy Fortunel</i></p>
<p>Name: Address: Phone #:</p>	<p>Signature:</p>
<p>Name: Address: Phone #:</p>	<p>Signature:</p>
<p>Name: Address: Phone #:</p>	<p>Signature:</p>
<p>Name: Address: Phone #:</p>	<p>Signature:</p>
<p>Name: Address: Phone #:</p>	<p>Signature:</p>
<p>Name: Address: Phone #:</p>	<p>Signature:</p>
<p>Name: Address: Phone #:</p>	<p>Signature:</p>
<p>Name: Address: Phone #:</p>	<p>Signature:</p>
<p>Name: Address: Phone #:</p>	<p>Signature:</p>
<p>Name: Address: Phone #:</p>	<p>Signature:</p>



PROJECT DATA
 COUNTY: CHATHAM
 TOWNSHIP: OAKLAND
 PARCEL NO.: 82934
 PROJECT NAME: EXISTING CONDITIONS SURVEY
 DATE: 08/14/2013

CLIENT INFORMATION
 NAME: ANNIE & GORDON McBEAN
 ADDRESS: 1111 GADE BRYANT ROAD
 CHATHAM COUNTY, NC 28520

- LEGEND**
- 1. EXISTING CONDITIONS SURVEY
 - 2. PROPERTY BOUNDARIES
 - 3. EASEMENTS
 - 4. RIGHT-OF-WAY
 - 5. UTILITY LOCATIONS
 - 6. PROPOSED DEVELOPMENT
 - 7. PROPOSED ROAD
 - 8. PROPOSED DRIVE
 - 9. PROPOSED DRIVEWAY
 - 10. PROPOSED DRIVEWAY
 - 11. PROPOSED DRIVEWAY
 - 12. PROPOSED DRIVEWAY
 - 13. PROPOSED DRIVEWAY
 - 14. PROPOSED DRIVEWAY
 - 15. PROPOSED DRIVEWAY
 - 16. PROPOSED DRIVEWAY
 - 17. PROPOSED DRIVEWAY
 - 18. PROPOSED DRIVEWAY
 - 19. PROPOSED DRIVEWAY
 - 20. PROPOSED DRIVEWAY



STATE OF NORTH CAROLINA
 TRUST FUND 091
 PS 2009-1412

GENERAL NOTES

1. THIS SURVEY IS A CONDITIONAL PRELIMINARY SURVEY AND SHOULD NOT BE USED FOR ANY PURPOSES OTHER THAN THE INTENDED PURPOSES.
2. THE CLIENT HAS REPRESENTED THAT THE INFORMATION PROVIDED IS TRUE AND CORRECT.
3. THE SURVEYOR HAS CONDUCTED A VISUAL INSPECTION OF THE PROPERTY AND HAS FOUND NO EVIDENCE OF ANY ENCUMBRANCES OR INTERESTS NOT SHOWN ON THIS SURVEY.
4. THE SURVEYOR HAS CONDUCTED A VISUAL INSPECTION OF THE PROPERTY AND HAS FOUND NO EVIDENCE OF ANY ENCUMBRANCES OR INTERESTS NOT SHOWN ON THIS SURVEY.
5. THE SURVEYOR HAS CONDUCTED A VISUAL INSPECTION OF THE PROPERTY AND HAS FOUND NO EVIDENCE OF ANY ENCUMBRANCES OR INTERESTS NOT SHOWN ON THIS SURVEY.
6. THE SURVEYOR HAS CONDUCTED A VISUAL INSPECTION OF THE PROPERTY AND HAS FOUND NO EVIDENCE OF ANY ENCUMBRANCES OR INTERESTS NOT SHOWN ON THIS SURVEY.
7. THE SURVEYOR HAS CONDUCTED A VISUAL INSPECTION OF THE PROPERTY AND HAS FOUND NO EVIDENCE OF ANY ENCUMBRANCES OR INTERESTS NOT SHOWN ON THIS SURVEY.
8. THE SURVEYOR HAS CONDUCTED A VISUAL INSPECTION OF THE PROPERTY AND HAS FOUND NO EVIDENCE OF ANY ENCUMBRANCES OR INTERESTS NOT SHOWN ON THIS SURVEY.
9. THE SURVEYOR HAS CONDUCTED A VISUAL INSPECTION OF THE PROPERTY AND HAS FOUND NO EVIDENCE OF ANY ENCUMBRANCES OR INTERESTS NOT SHOWN ON THIS SURVEY.
10. THE SURVEYOR HAS CONDUCTED A VISUAL INSPECTION OF THE PROPERTY AND HAS FOUND NO EVIDENCE OF ANY ENCUMBRANCES OR INTERESTS NOT SHOWN ON THIS SURVEY.



EXISTING CONDITIONS SURVEY
 CHATHAM COUNTY PARCEL No. 82934
 GADE BRYANT ROAD, OAKLAND TOWNSHIP
 CHATHAM COUNTY, NORTH CAROLINA

CLIENT PREPARED FOR
ANNIE & GORDON McBEAN

